

## Visitor Travel Information

### Health Education England – South West Severn

Park House (Level 1), Bristol Parkway North, Newbrick Road, Bristol, BS34 8YU



**Please note there is no visitor parking available at Park House.** An access barrier is in situ and spaces are provided for Bristol based HEE staff only. Alternative parking options and further travel information for visitors are listed below.

If you require disabled parking, please email [reception.sw@hee.nhs.uk](mailto:reception.sw@hee.nhs.uk) at least 48 hours in advance of your visit to discuss your requirements.

A lift is available through the double doors in the downstairs lobby area.

On arrival at Park House, please report to Reception on the first floor.

### Parking

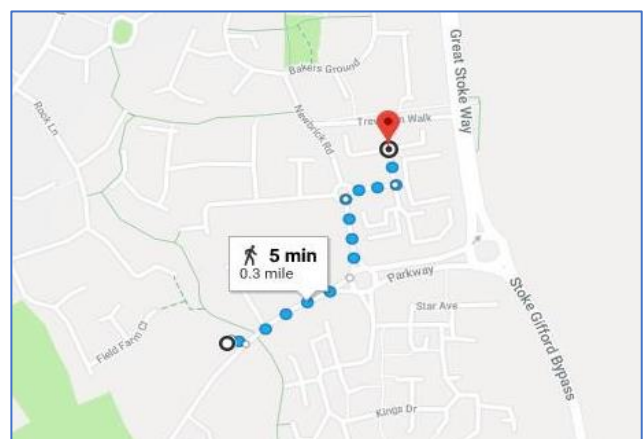
Ample parking is available at the Parkway North Park & Ride on Hunts Ground Road. For satnavs, please search “Hunts Ground Road”.

The car park is £4.40 per day, and only payable via the “paybyphone” app, by calling 0330 4007275 or by booking online at [www.paybyphone.co.uk](http://www.paybyphone.co.uk).

The parking location ID is 8485.

It will take five-minutes to walk from the car park to Park House, the walking route is marked by blue dots on the map.

Residential parking is available in the areas surrounding Park House, however please note restrictions do apply and HEE South West cannot be held liable for any penalties incurred.

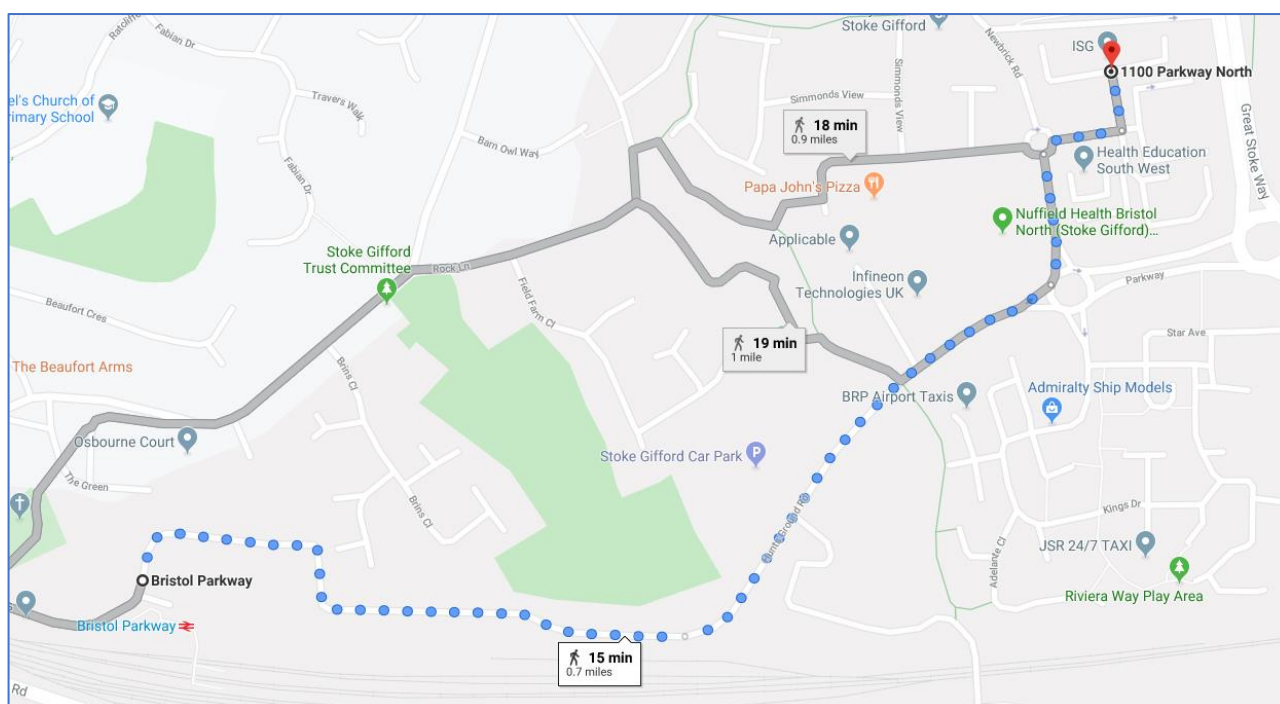


## Train

We encourage use of public transport wherever possible, and Park House is conveniently located within 15 minutes walking distance of Bristol Parkway Train Station.

There are frequent connections to Bristol Temple Meads in central Bristol from Parkway, and there are also regular services to and from many major train stations.

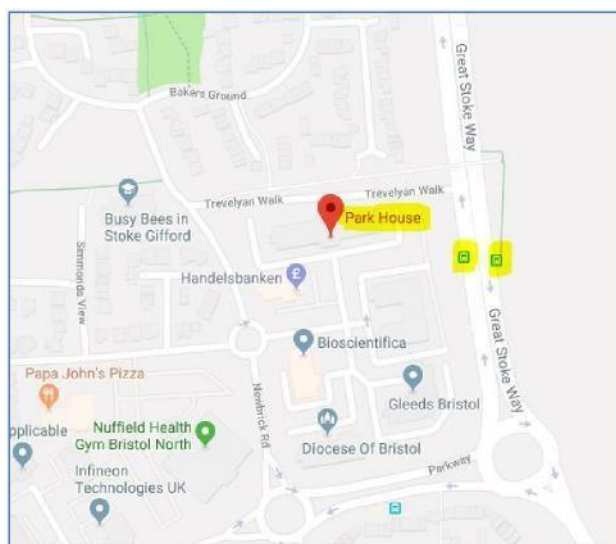
The walking route from Bristol Parkway to Park House is marked by blue dots on the map below. Please exit from the rear of the station heading East via the car park as this is the shortest route. There are no direct bus services between the station and Park House, however there are taxis available outside the station if needed.



For train and rail information please visit [www.nationalrail.co.uk](http://www.nationalrail.co.uk).

For information on combining cycling with travelling by train please visit [www.betterbybike.info/start-cycling/get-cycling/rail-cycle](http://www.betterbybike.info/start-cycling/get-cycling/rail-cycle)

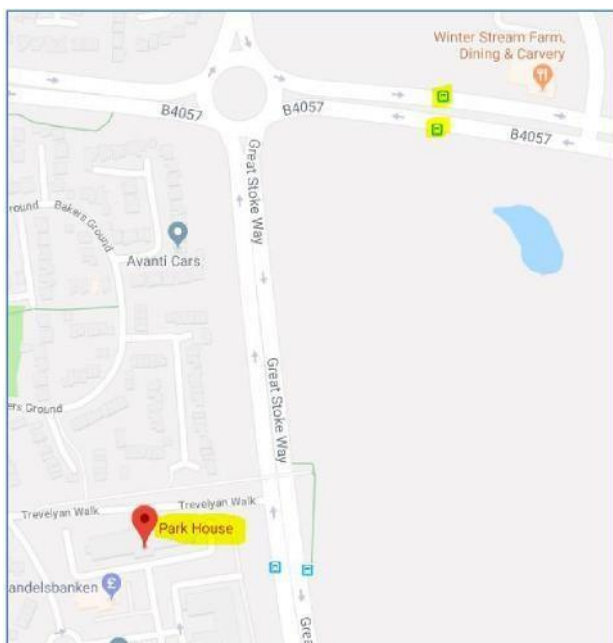
## Buses



**T1** – operated by First Bristol, Bath and the West. It runs between Bristol City Centre and Thornbury. You can see the bus timetable here: <https://bustimes.org/services/t1-bristolbradley-stoke-thornbury>

The bus stops on Stoke Gifford Way - about a three-minute walk from the Bristol office – see map (left).

The main stops both ways are: Thornbury; Almondsbury; Bradley Stoke; Harry Stoke; Bristol Royal Infirmary; Bristol City Centre.



**Y6** - operated by First Bristol, Bath and the West. It runs between Chipping Sodbury and Southmead Hospital. You can see the bus timetable here: <https://bustimes.org/services/y6-southmeadhospital-cribbs-causeway-bristol-park>

The bus stops on the Old Gloucester Road, about a six-minute walk from the Bristol office. See map (left).

The main stops both ways are: Chipping Sodbury Wickwar Road; Yate Shopping Centre; Frampton Cotterell Perrinpit Road; Winterbourne The George and Dragon; Stoke Gifford; Cribbs Causeway Bus Station; Southmead Hospital.

**M1** – operated by Metrobus, this service will run from Cribbs Causeway to Hengrove, the city centre, and other stops in South Bristol. This bus stops close to Bristol Temple Meads Railway Station. For Park House, it will use the blue bus stops shown on the Y6 map above. Further information can be found at: <https://metrobusbristol.co.uk/m1/>