



## Directions and Map to **JOHN LISTER POSTGRADUATE CENTRE**

Entrance 4 (off Wexham Park Lane), Wexham Park Hospital, Slough, SL2 4HL

### **BY ROAD**

**For Sat Nav – please use the postcode SL3 6LY, Slough – this should bring you to Entrance 4 of the hospital (off Wexham Park Lane)**

### ***Car Parking (also see page 4 below)***

Once in at Entrance 4, take 3<sup>rd</sup> right into Car Park C.

\* Please visit the hospital website for up-to-date car parking charges (Pay-on-Food) <https://www.fhft.nhs.uk/your-hospitals/parking-wexham-park/>

\* *the payment machine for the Pay-on-Foot car park is located inside the Maternity building*

### **BY RAIL**

- From **London (Paddington)** and from **Reading**, alight at **Slough**.
- There is a Taxi Rank on the station forecourt at Slough.

### **BY BUS**

- Scheduled bus services run from **Slough Bus Station** (opposite Slough Railway Station)
- Buses run approximately every 15/20 minutes (Bus WP1) and journey time is approx 15 minutes
- All buses stop outside the main entrance of the hospital
- Staff at main reception desk will be happy to guide you to the Postgraduate Centre

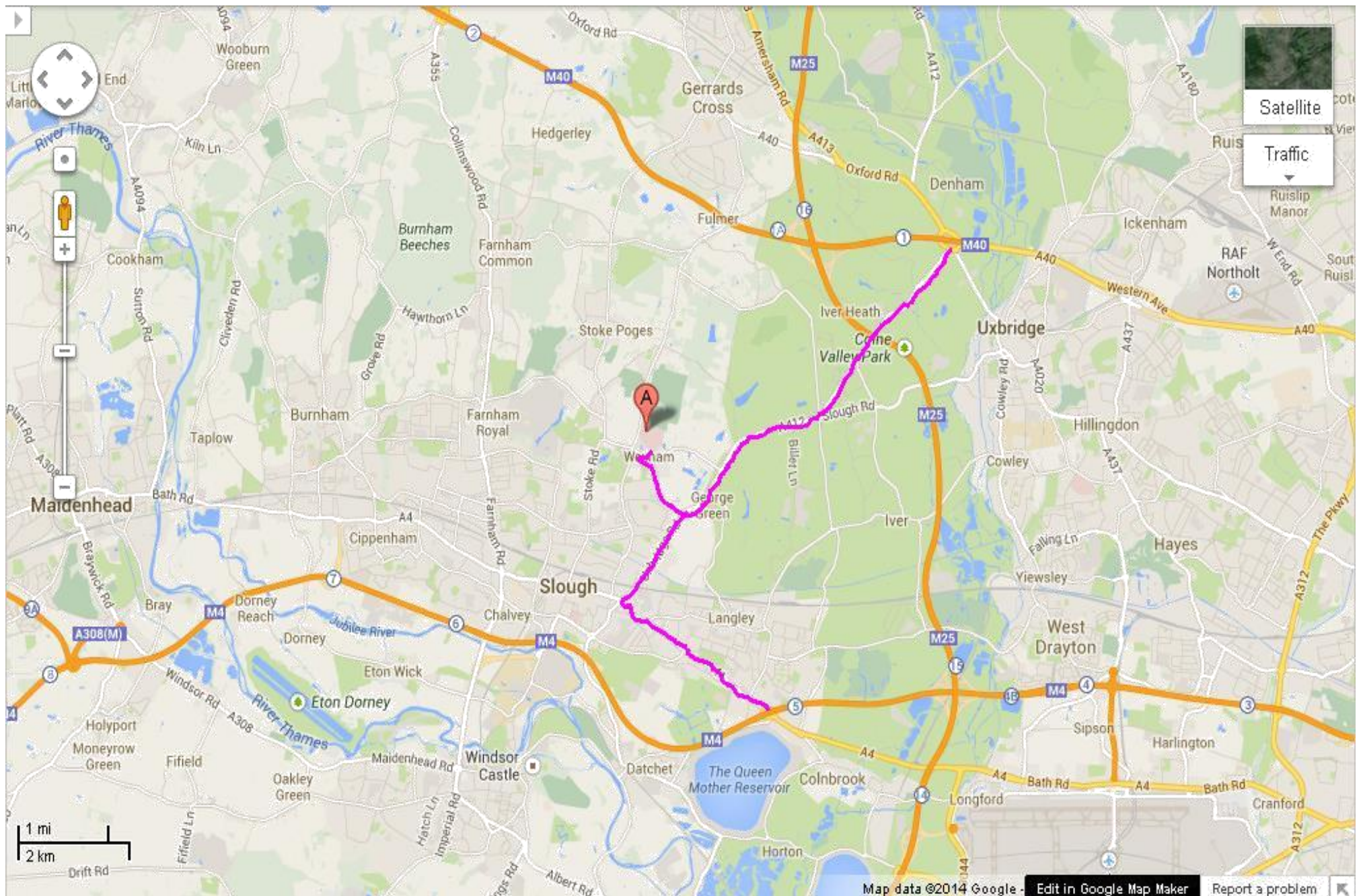
### **BY AIR**

- **Heathrow International Airport** is located just a few miles away and there are always taxis available.
- Please note, charges may vary from £40 - £70.
- Alternatively you may book a taxi from Slough:

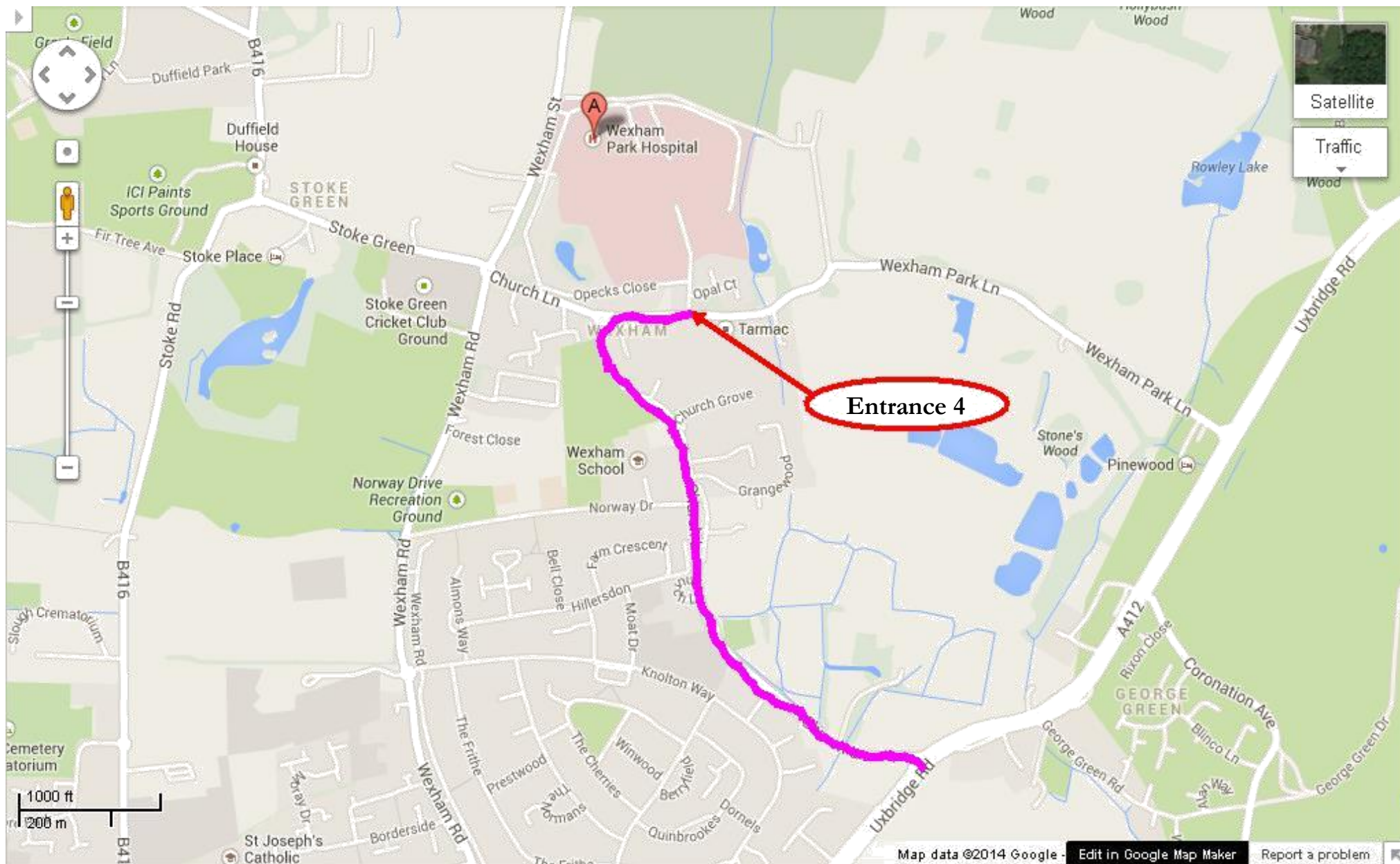
Seven Eleven	01753 711 711
Five Eleven	01753 511 511

### **MAPS** (courtesy of Google Maps)

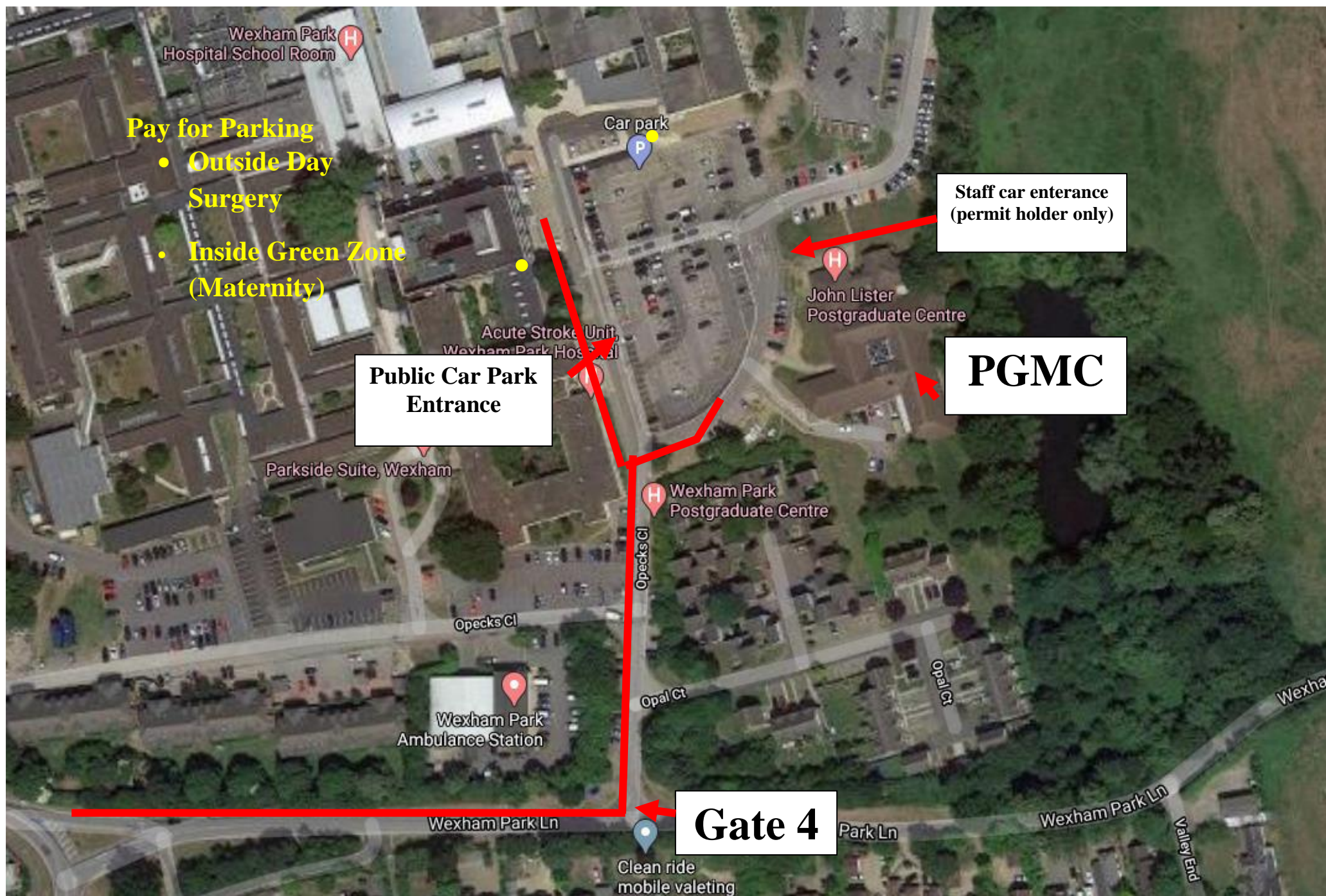
- Below on pages 2,3 & 4











### Pay for Parking

- Outside Day Surgery
- Inside Green Zone (Maternity)

**Public Car Park Entrance**

**Staff car entrance  
(permit holder only)**

**PGMC**

**Gate 4**