

Pickering

Official Town Guide




Photo: A. Smith

KEY TO TOWN PLAN

- P(S)** = Car Park: short stay
- P** = Car Park
- i** = Tourist Information Centre
- R/L** = Resource Centre/Library
- PO** = Post Office
- = Main Bus Stops
- = Steam Railway
- = Public Telephone
- WC** = Public Toilets
- = Steps
- = Footpath
- = Key Attractions

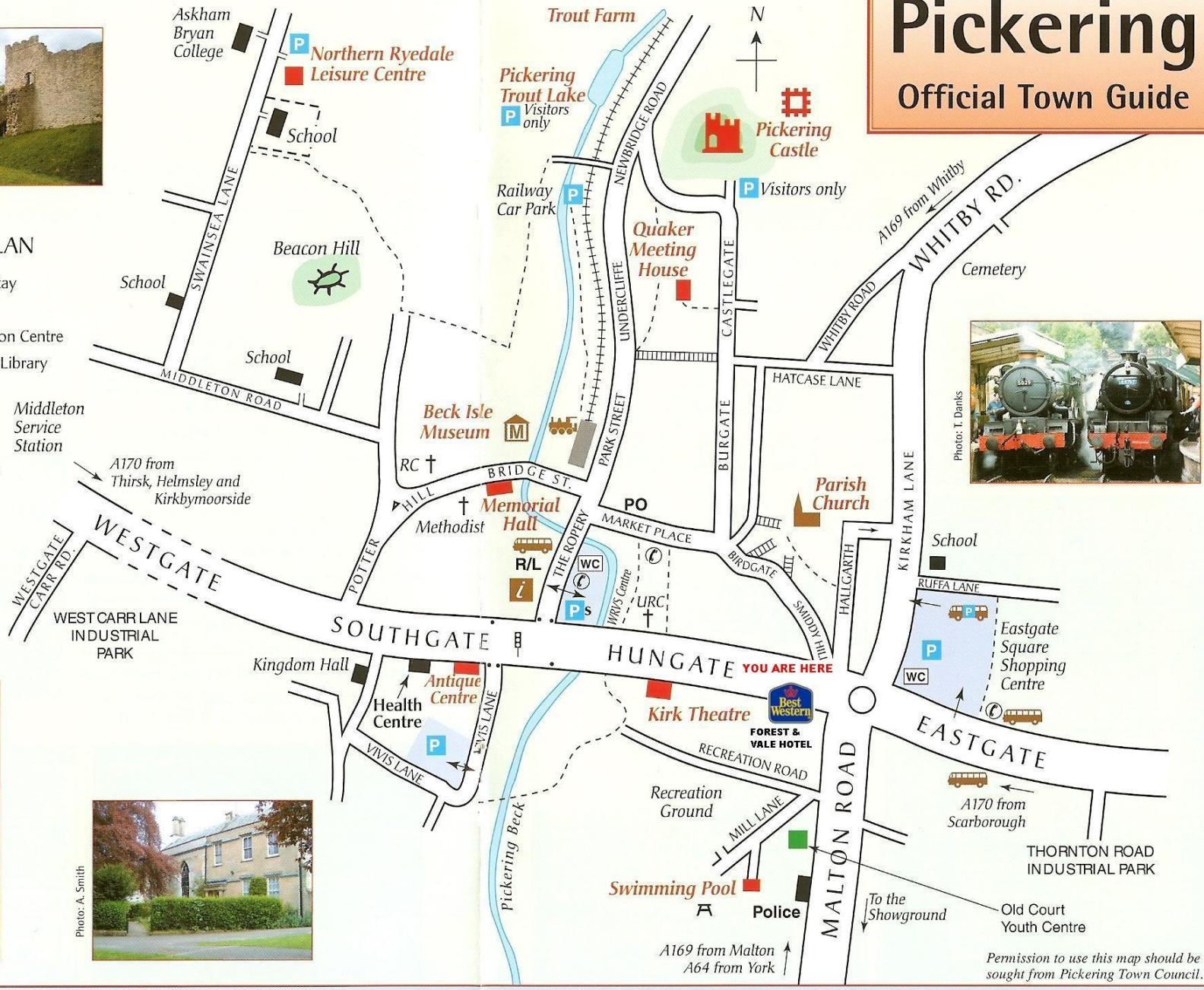


Photo: T. Danks




Photo: A. Smith



Photo: A. Smith

Reproduced by permission of Ordnance Survey on behalf of The Controller of Her Majesty's Stationary Office, © Crown Copyright 100041988

Permission to use this map should be sought from Pickering Town Council.